













Ounce of Prevention Fund
33 West Monroe Suite 2400
Chicago, IL 60603
312-922-3863 x3342
Direct - 312-453-1982



Total Time: 2 hours 19 minutes Total Distance: 132.77 miles

A: 100 N University St, Normal, IL 61790-0001

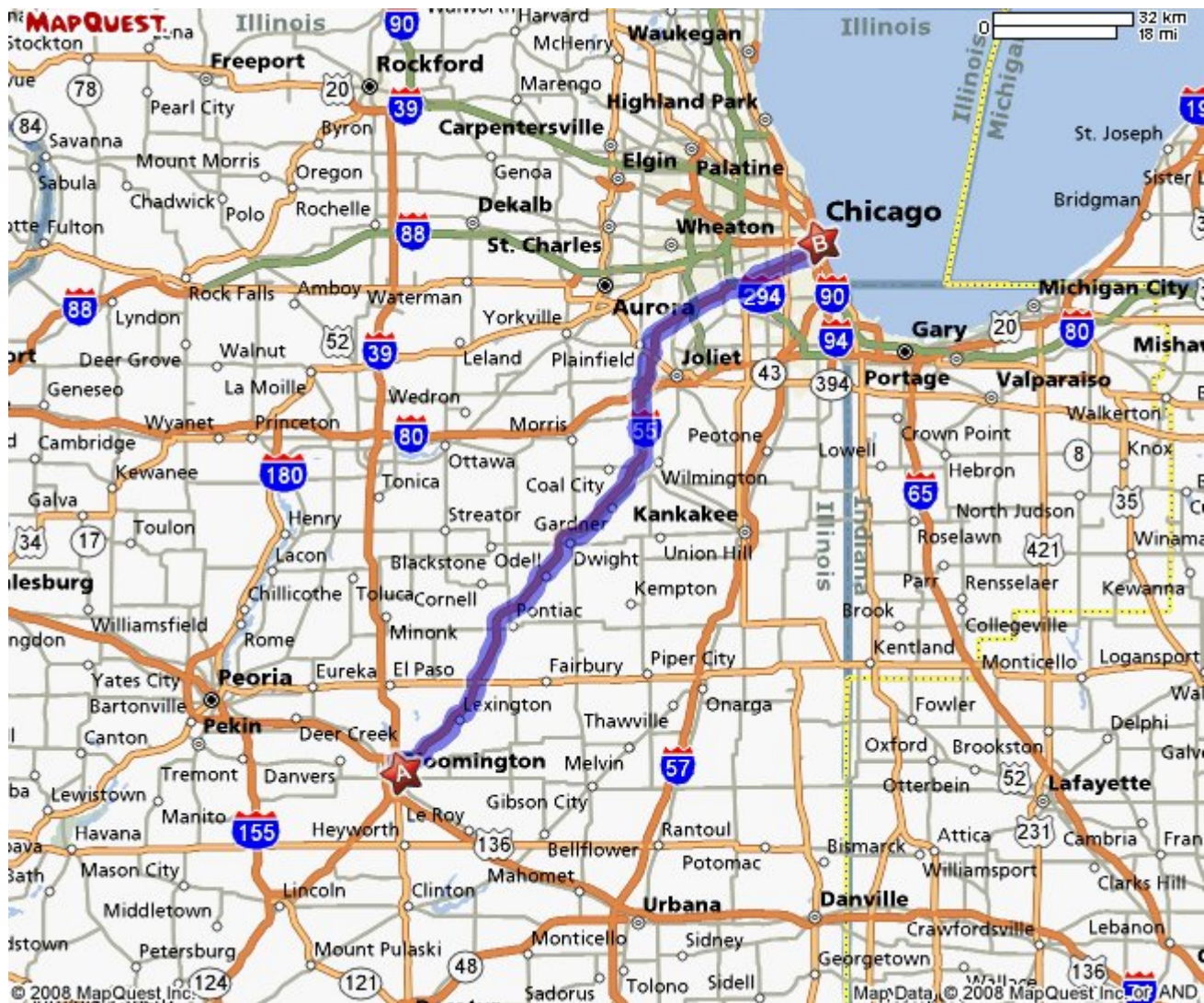
- | | | |
|---|--|----------|
|  | 1: Start out going WEST on W COLLEGE AVE toward US-51 BR/S MAIN ST. | 0.1 mi |
|  | 2: Turn RIGHT onto N MAIN ST/US-51 BR. | 1.8 mi |
|  | 3: Merge onto I-55 N toward CHICAGO. | 126.8 mi |
|  | 4: Merge onto I-90 W/I-94 W/DAN RYAN EXPY W via EXIT 292A. | 2.2 mi |
|  | 5: Take the I-290 W/EISENHOWER EXPY exit, EXIT 51H, toward WEST SUBURBS. | 0.5 mi |
|  | 6: Merge onto I-290 E/EISENHOWER EXPY E toward CONGRESS PKWY/CHICAGO LOOP. | 0.6 mi |
|  | 7: I-290 E/EISENHOWER EXPY E becomes W CONGRESS PKWY. | 0.4 mi |
|  | 8: Turn LEFT onto S DEARBORN ST. | 0.4 mi |
|  | 9: Turn RIGHT onto W MONROE ST. | 0.0 mi |
|  | 10: End at 33 W Monroe St Ste 2400 Chicago, IL 60603-5400 | |

B: 33 W Monroe St Ste 2400, Chicago, IL 60603-5400

Total Time: 2 hours 19 minutes Total Distance: 132.77 miles



Call **1-800-FREE411** (1-800-373-3411) and get MapQuest Directions via text message.



All rights reserved. Use subject to License/Copyright Map Legend
Directions and maps are informational only. We make no warranties on the accuracy of their content, road conditions or route usability or expeditiousness. You assume all risk of use. MapQuest and its suppliers shall not be liable to you for any loss or delay resulting from your use of MapQuest. Your use of MapQuest means you agree to our [Terms of Use](#)